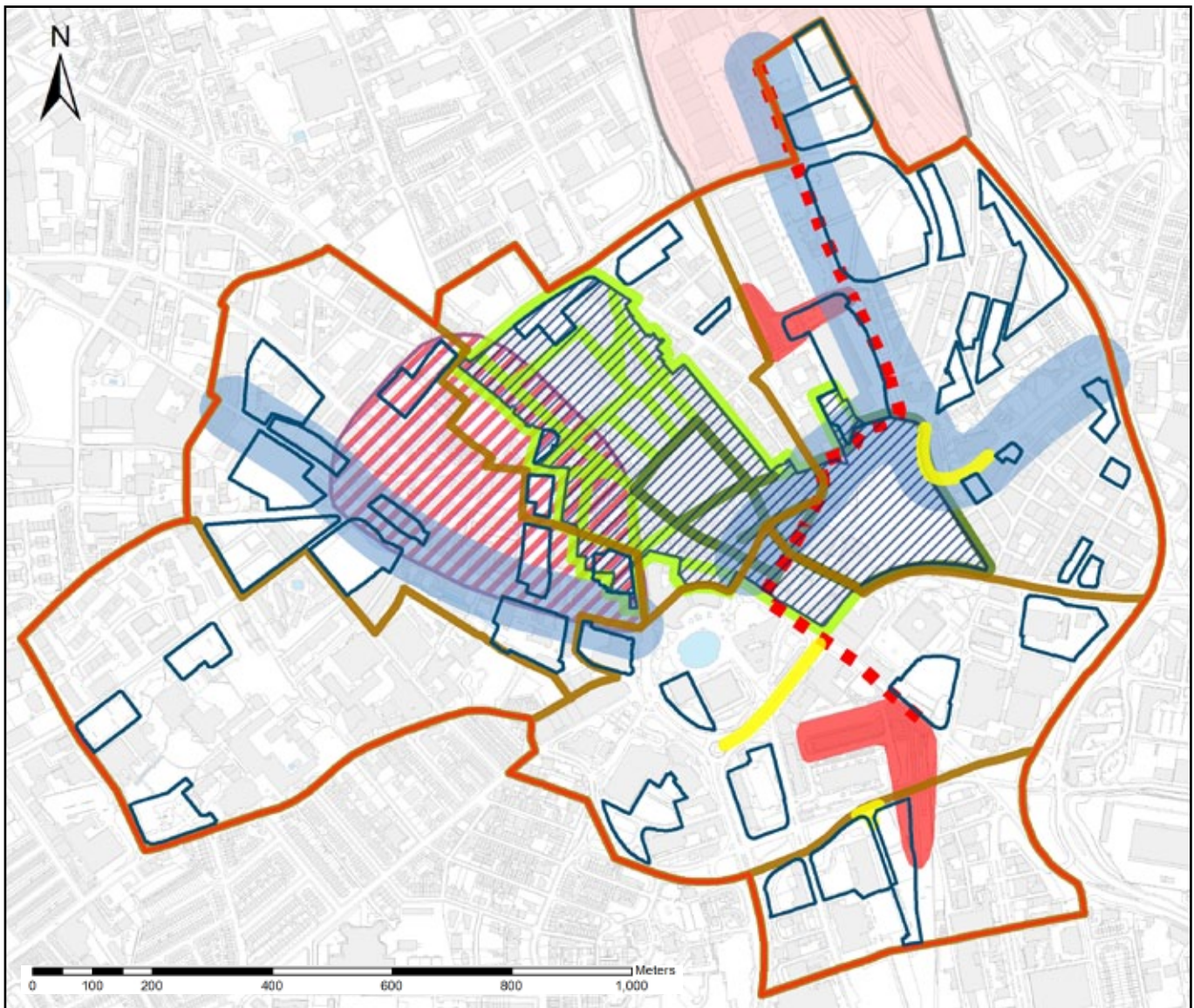














Figure 18: Policies Map



© Crown copyright and database rights 2016 Ordnance Survey 0100019304

Key

-  City Centre AAP Boundary
-  City Centre AAP Development Sites
-  City Centre AAP Neighbourhood Areas
-  Primary Shopping Area
-  Primary Frontage
-  Secondary Frontage
-  Proposed Tram / Train Route
-  Proposed Highways Improvements
-  Proposed Inner Ring Road Highway Improvements
-  Proposed Station Improvements
-  Proposed Cycle Routes
-  Shipley and Canal Road Corridor AAP