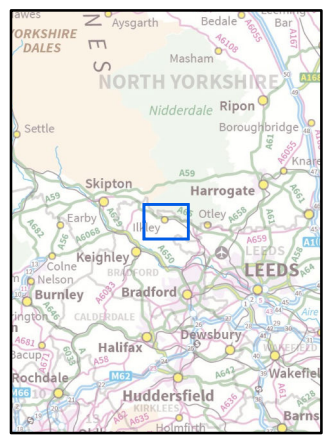
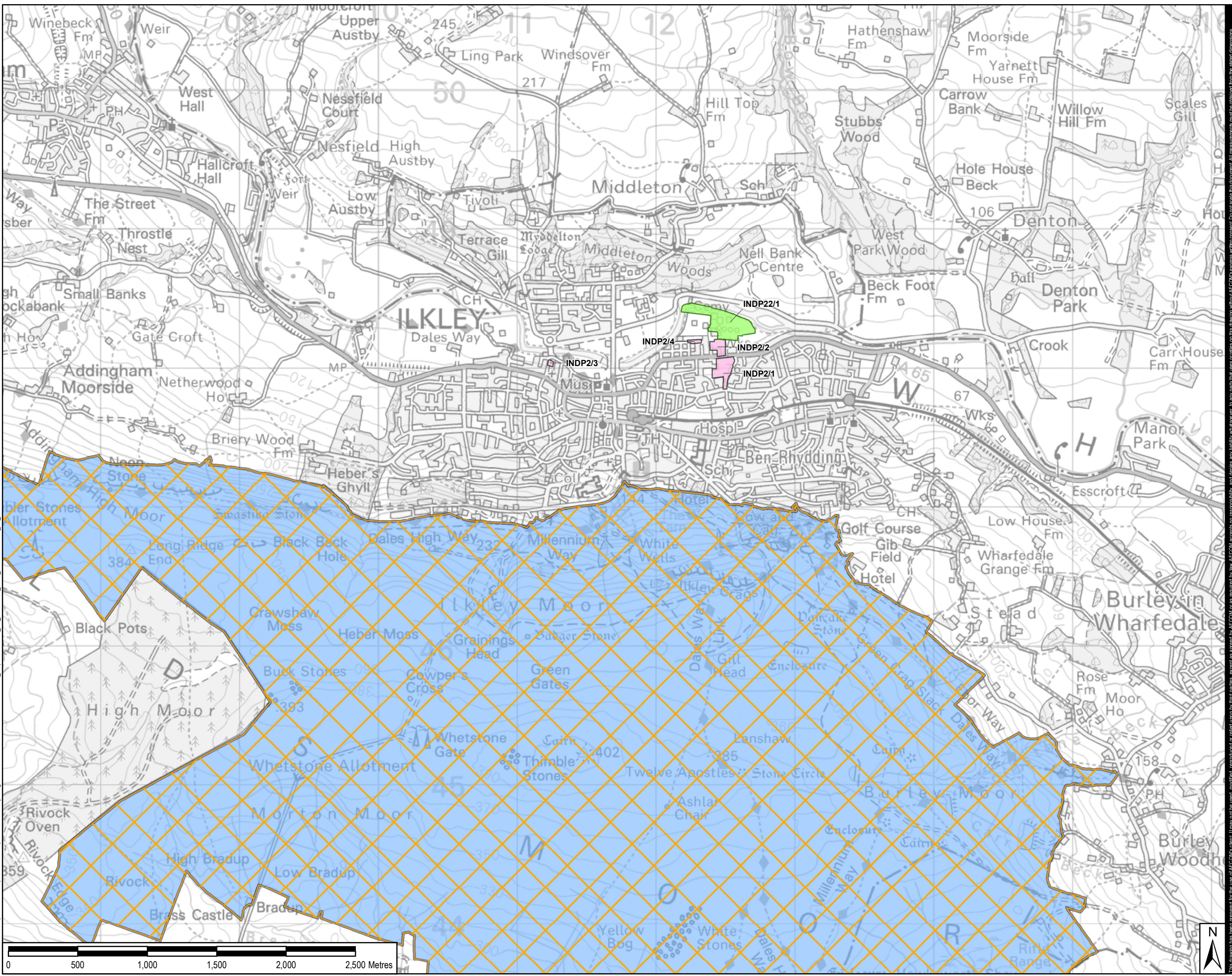


LEGEND

- HOUSING SITE ALLOCATION
- INDP22/1 ILKLEY WATER TREATMENT WORKS - EMPLOYMENT LAND
- SOUTH PENNINE MOORS PHASE 2 SPECIAL PROTECTION AREA
- SOUTH PENNINE MOORS SPECIAL AREA OF CONSERVATION




Copyright:
© Crown copyright and database rights 2018. Ordnance Survey 0100031673.
© Natural England copyright. Contains Ordnance Survey data © Crown copyright and database right 2018.

AECOM Internal Project No:
60571087

Drawing Title:
HOUSING AND
EMPLOYMENT SITE
ALLOCATIONS

Scale at A3: 1:25,000
Drawing No: FIGURE A2
Rev: 001
Drawn: Chk'd: App'd: Date:
JF AR PS 10/10/18



Filename: \\ukmcr1p0202ukmcr1p0202\1\Proposals\1512\Ilkley Neighbourhood Plan HRA June 2018\GIS\02_Maps\20181010_A2_HOUSING_SITE_ALLOCATIONS_JF_V1.mxd

This drawing has been prepared for the use of AECOM's client. It may not be used, modified, reproduced or relied upon by third parties, except as agreed by AECOM or as required by law. AECOM accepts no responsibility, and gives any liability, whatsoever, to any party that uses or relies on this drawing without AECOM's express written consent. Do not scale this document. All measurements must be obtained from the stated dimensions.