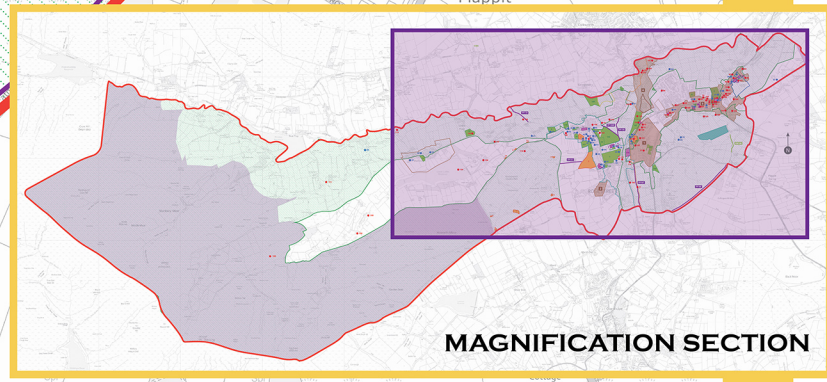
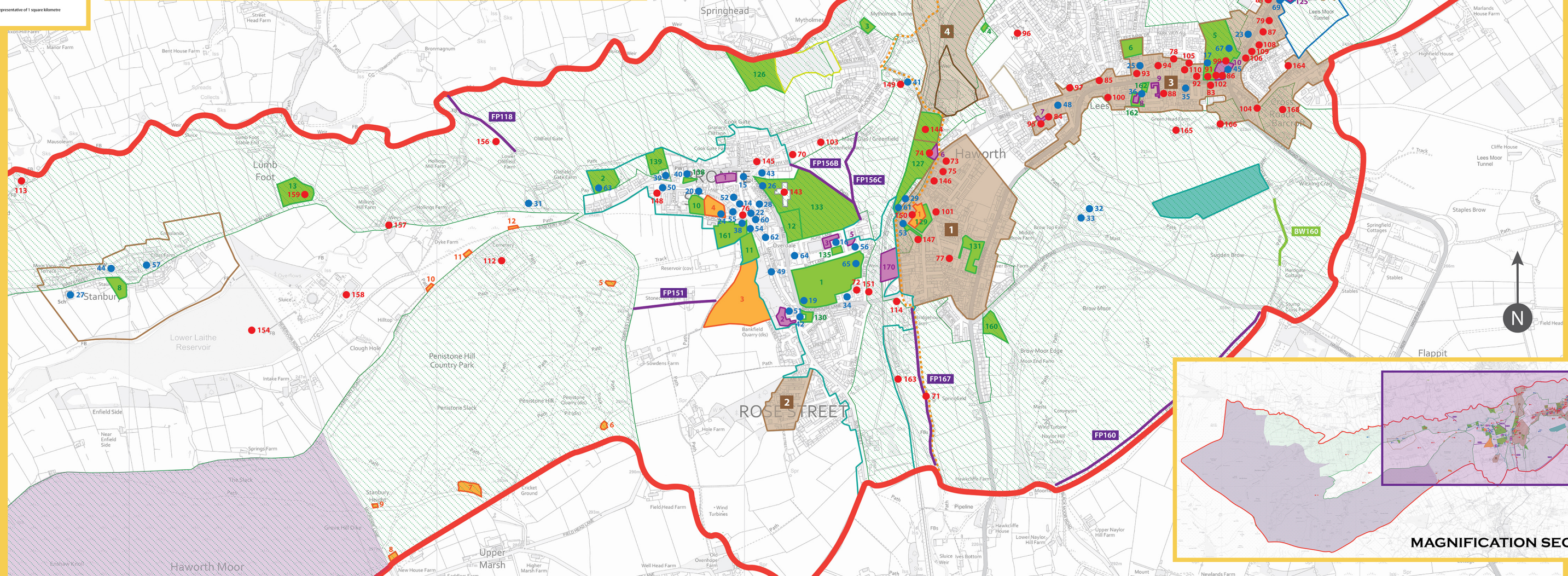
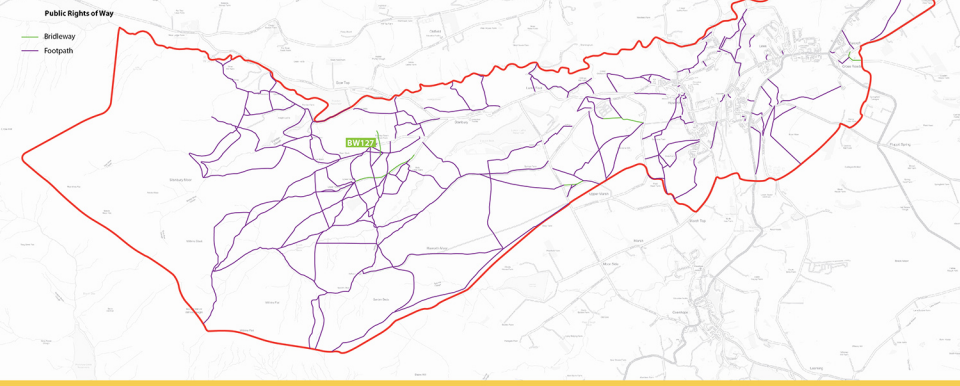


MAP KEY

- Neighbourhood Area**
 - Boundary Line
- Built Heritage, Development & Design**
 - Local Heritage Areas (ref POLICIES BH003-7)
 - Non-Designated Heritage Assets (ref POLICY BH008)
- Green Environment**
 - Green Infrastructure (ref POLICY GE1)
 - Local Green Spaces (ref POLICY GE2-3)
 - Land at Salford Reservoir (ref POLICY GE3)
- Community Facilities & Services**
 - Existing Community Facilities (ref POLICY CF1)
- Highways & Travel**
 - Private Non-Residential Car Parks (ref POLICY HT2)
 - Highway and Worth Valley Gateway (ref POLICY HT7)
 - Bridleway Improvements (ref POLICY HT6)
 - Footpath Improvements (ref POLICY HT6)
- Non-Neighbourhood Plan Designations**
 - Haworth Conservation Area (ref POLICY BH001)
 - Stanbury Conservation Area (ref POLICY BH002)
 - South Pennine Moors Special Protection Area/Special Area of Conservation
 - Worsfold Road, Cross Roads (ref POLICY HT1)
 - Lees Lane North, Cross Roads (ref POLICY HD)
 - Balton Street, Haworth (ref POLICY HD)
 - Ebor Mills, Ebor Lane, Haworth (ref POLICY HD)
 - Public Car Parks (ref POLICY HT1)
- Map Scale**
 - 1 grid square representative of 1 square kilometre

INSET MAP



MAGNIFICATION SECTION

© Crown copyright and database rights 2019 Ordnance Survey 010001673

Built Heritage, Development & Design

- Local Heritage Areas**
 - Haworth Moor
 - Haworth Colliery
 - Cross Roads Centre
 - Margatey's Cross Roads
- Non-Designated Heritage Assets**
 70. Ashmolean Country House Hotel
 71. Biddighouse Mill Gait
 77. Former Broome Cinema
 101. Former Corner Shop, Victoria Road
 72. Former Hippodrome Cinema
 103. Green Lea, Myholmes
 112. Haworth Cemetery
 114. Haworth Constable
 143. Haworth Primary School
 76. Haworth Stocks
 75. Mill Hey Primitive Methodist Chapel
 144. Mill Pond, Ebor Mill
 145. Nos 2 & 6, North Street (Former Toon Head Farm)
 146. Nos 34-40 Mill Hey
 147. Ringing Peckholes Under Dwellings, Oak Street/Apsley Street/Prince Street
 73. Old Mill Hey Police Station
 148. Old Sun Hotel
 149. Old Lark and St. Joseph's Catholic Church
 150. The Old Fire Station (near of Mill Hey)
 74. Three Graces Masonic Lodge
 163. Woodlands Railway Bridge
 151. Wortbards House

- Cross Roads**
 78. Almshouses
 164. Barcroft Farm
 79. Bocking Co-op
 80. Bocking Mill
 81. Bocking Primitive Methodist Chapel
 82. Bocking Working Men's Club
 83. Central Coop Building
 84. Cliff House
 86. Cross Roads Inn
 99. Cross Roads Park Old Boils Pavilion
 91. Cross Roads Park Toilet Blocks, Entrance Walls & Gate Piers
 87. Cross Roads Primitive Methodist Chapel
 100. East Terrace Co-op Building
 88. Former Lees Village Institute (East Lees Hall)
 106. Former St. James Vicarage (Halfaia Road)
 165. Green Head Farm & Barn
 166. Holles Farm
 156. Oldgate Flockhouse Track
 157. Sladen Bridge
 158. Sladen Valley Treatment Works
 155. Stanbury Cemeteries, including War Memorial

- Green Environment**
 - Haworth Central Park
 - Haworth Cricket Pitch
 - Myholmes Rec
 - Longfarms Park (Mansy Fields Play Area)
 - Cross Roads Park
 - Lees School Field
 - Stanbury Playground
 - West Lane Almshouses
 11. Altonhills off Main Street
 12. Rawdon Road Almshouses
 13. Stanbury Cemetery
 126. The Vicarage, Haworth Road (Woodbine Cottage)
 152. Vale Barn

- Community Facilities & Services**
 - Civic & Community**
 14. Visitor Information Centre, Haworth
 15. Worth Valley Police & Community Contact Point, Haworth
 - Cross Roads Park Toilet Blocks
 19. Central Park Toilets, Haworth
 20. Broiler Museum Car Park Toilet Blocks, Haworth
 22. Haworth Main Post Office
 23. Cross Roads Post Office
 24. The Old School Room, Haworth
 - Educational**
 25. Lees Primary School, Cross Roads
 26. Haworth Primary School
 27. Stanbury Village School
 - Health/Social Care**
 28. Haworth Medical Centre

- Religious**
 35. St James Church, Cross Roads
 36. Lees Methodist Church, Cross Roads
 37. Church of the Lutter Day Saints, Cross Roads
 38. St Michael & All Angels, Haworth
 39. West Lane Baptist Church, Haworth
 40. West Lane Baptist Church, Haworth
 41. Our Lady & St Joseph's RC Church, Haworth
 42. Hall Green Baptist Church, Haworth
 44. St Gabriel's Church, Stanbury

- Social & Entertainment**
 - Cross Roads
 - 45. Cross Roads Inn
 - 46. Bocking Working Men's Club
 - 47. The 7 Acres
 - 48. Broome Hotel
- Highways and Travel**
 - Public Car Parks**
 1. Gos Street Car Park
 3. Weavers Hill (Broome Village)
 4. Painsage (Museum)
 5. Dimpley Quarry
 6. Penstone Quaries
 7. Penstone Hill Country Park
 8. Moorside Lane No 1
 9. Moorside Lane No 2

- Private Car Parks**
 1. Changegate North Street Car Park
 2. Haworth Old Hall Car Park
 3. Community Centre (Village Hall) Car Park
 4. Masons Lodge Hall
 7. Damside Mill Car Park
 8. Lees Methodist Church
 9. RT Telephone Exchange
 10. Cross Roads Inn
 124. Church of Jesus Christ Latter-day Saints Car Park
 125. Church of Jesus Christ Latter-day Saints Overpill Car Park
 170. Railway Station Car Park
 66. Haworth RDA Riding for the Disabled
 69. The MAC (Marital Arts Academy) at Haworth, Cross Roads

- Bridleway Improvements**
 - BW127 Ponds Lane to Buckley Green (see inset map)
 - BW160 Hargate Lane
- Footpath Improvements**
 - FP118 Oldfield Lane
 - FP151 Meadows Hill Car Park to Dingles Lane
 - FP156B Meadows Lane to Acre Lane
 - FP156C Greenfield Terrace to Acre Lane
 - FP160 Hargate Lane
 - FP167 Bow Road south to Overhope

HAWORTH CROSS ROADS & STANBURY

NEIGHBOURHOOD DEVELOPMENT PLAN
POLICIES MAP 2019 - 2030 SUBMISSION VERSION