











LEGEND

-  Map index tile
-  Bradford City Centre AAP area
-  Shipley & Canal Road Corridor AAP area
- Watercourse**
-  Bowling Beck
-  Bradford Beck
-  Diversion tunnel
-  Eastbrook
-  Westbrook
- 1 in 100 AEP event outline (Flood Zone 3)**
-  1 in 100 AEP event outline (Flood Zone 3)
-  1 in 1000 AEP event outline (Flood Zone 2)

Note on Interactive Map
Click on an index tile to open a detailed map of the area covered by the tile

Note on Flood Zones
The flood zones presented include outputs from the Bradford Beck Flood Model, 2013 and from the Environment Agency Flood Map for Planning. The Flood Map has been cut at Dockfield Road, Shipley, at the downstream end of the Bradford Beck model and represents risk from the River Aire only

Contains Ordnance Survey data © Crown copyright and database rights 2015 Ordnance Survey 0100019304



STRATEGIC FLOOD RISK ASSESSMENT
For
CITY OF BRADFORD MDC

INDEX MAP

435000

415000