


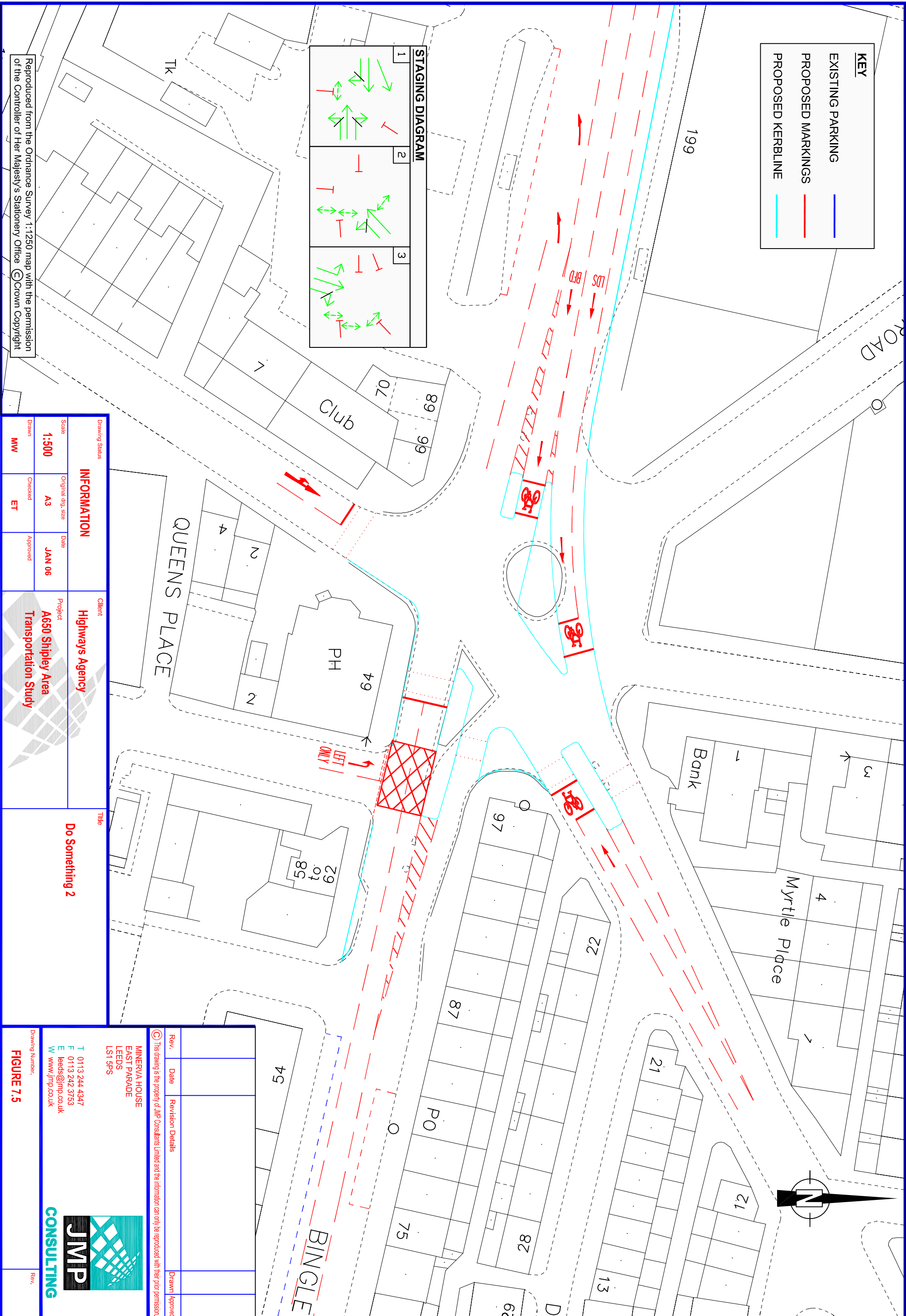


KEY	
	EXISTING PARKING
	PROPOSED MARKINGS
	PROPOSED KERBLINE



Drawing Status		Client	
Scale	Original dwg. size	Highways Agency	
1:500	A3	A650 Shipley Area	
Drawn	Checked	Project	
MW	ET	Transportation Study	
	Approved	Date	
		JAN 06	

Title

Do Something 2

Rev.	Date	Revision Details	Drawn	Approved

© This drawing is the property of JMP Consultants Limited and the information can only be reproduced with their prior permission.

MINERVA HOUSE
EAST PARADE
LEEDS
LS1 5PS

T 0113 244 4347
F 0113 242 3753
E leads@jmp.co.uk
W www.jmp.co.uk



Reproduced from the Ordnance Survey 1:1250 map with the permission of the Controller of Her Majesty's Stationery Office © Crown Copyright

Drawing Number:

FIGURE 7.5