


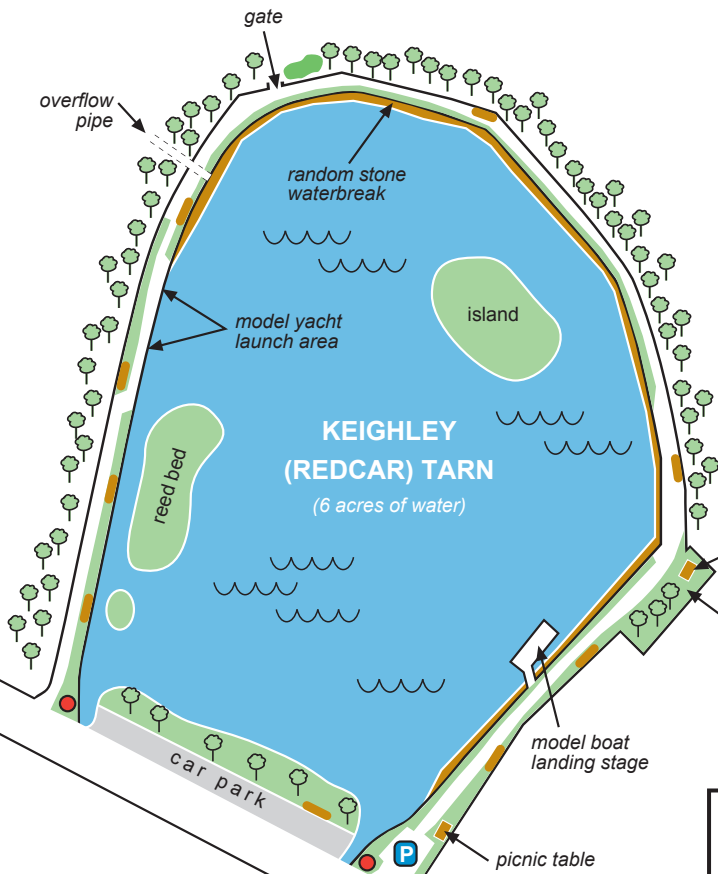


**Key (map not to scale)**

-  Bench
-  Litter bin
-  954 feet above sea level

**PLEASE PUT YOUR LITTER IN THE BINS PROVIDED - or better still, take it home with you!**



Site of boatmakers building, cafe and skating clubhouse. The building was allowed to fall into disrepair after 1936 and today only the outline of the outer wall remains along with the concrete boat mould.

**REDCAR LANE**  
 Steeton (1 3/4 miles / 2.8km)  
 Skipton (6 miles / 10km)

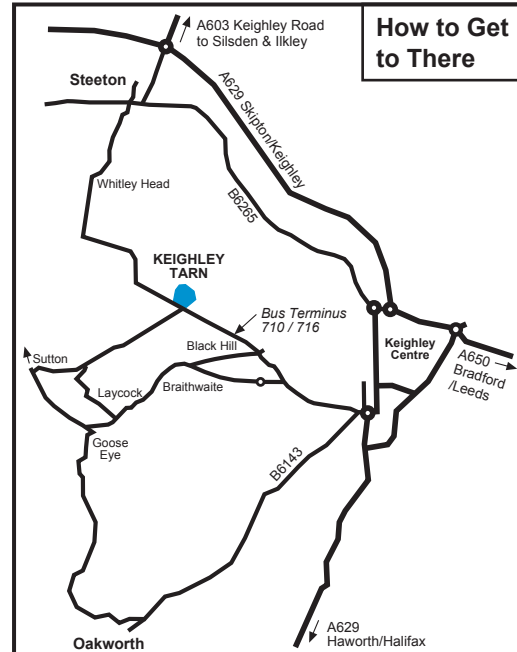
**TARN LANE**  
 Sutton (3 miles / 4.8km)  
 Laycock (1 1/4 miles / 2km)  
 Oakworth (3 1/2 miles / 5.6km)

**BLACK HILL LANE**  
 Keighley (1 1/4 miles / 2km)  
 Bus Terminus (1/2 mile)

 **please clean up after your dog!**

**A variety of birds and animals you might see at the Tarn**

- |                   |               |            |
|-------------------|---------------|------------|
| Coots             | Pied Wagtail  | Brown Hare |
| Canada Geese      | Mistle Thrush | Rabbit     |
| Mallards          | Song Thrush   | Red Fox    |
| Golden Eye Duck   | Blue Tit      | Hedgehog   |
| Tufted Duck       | Coal Tit      | Stoat      |
| Common Teal       | Great Tit     | Weasel     |
| Common Tern       | Common Wren   | Field Vole |
| Cormorant         | Robin         |            |
| Grey Heron        | Blackbird     | Frogs      |
| Black Headed Gull | Starling      | Toads      |



**How to Get to There**

# Keighley (Redcar) Tarn

One of a series of easily accessible countryside sites within the Bradford Metropolitan District.

**6 acres of water (2.44 hectares)**  
 Just over 3 times round the tarn on the surfaced perimeter path = 1 mile (1.6km).

**An ideal 'Walking for Health' site**

There are no gates or stiles on this site. Please take care when walking near water. Children should be under close supervision at all times.

DO NOT throw stones into the tarn.

- ✓ Good Parking
- ✓ Level Site
- ✓ Suitable for wheelchairs and pushchairs.
- ✓ Model Boats
- ✓ Varied Wildlife & Birdlife

**Public Transport**  
 Nearest bus service 1/2 mile (.8km)  
 Services 710 & 716 to Raynham Crescent from Keighley bus station.

**Contact Metro Line on**  
 0113 245 7676 for details

