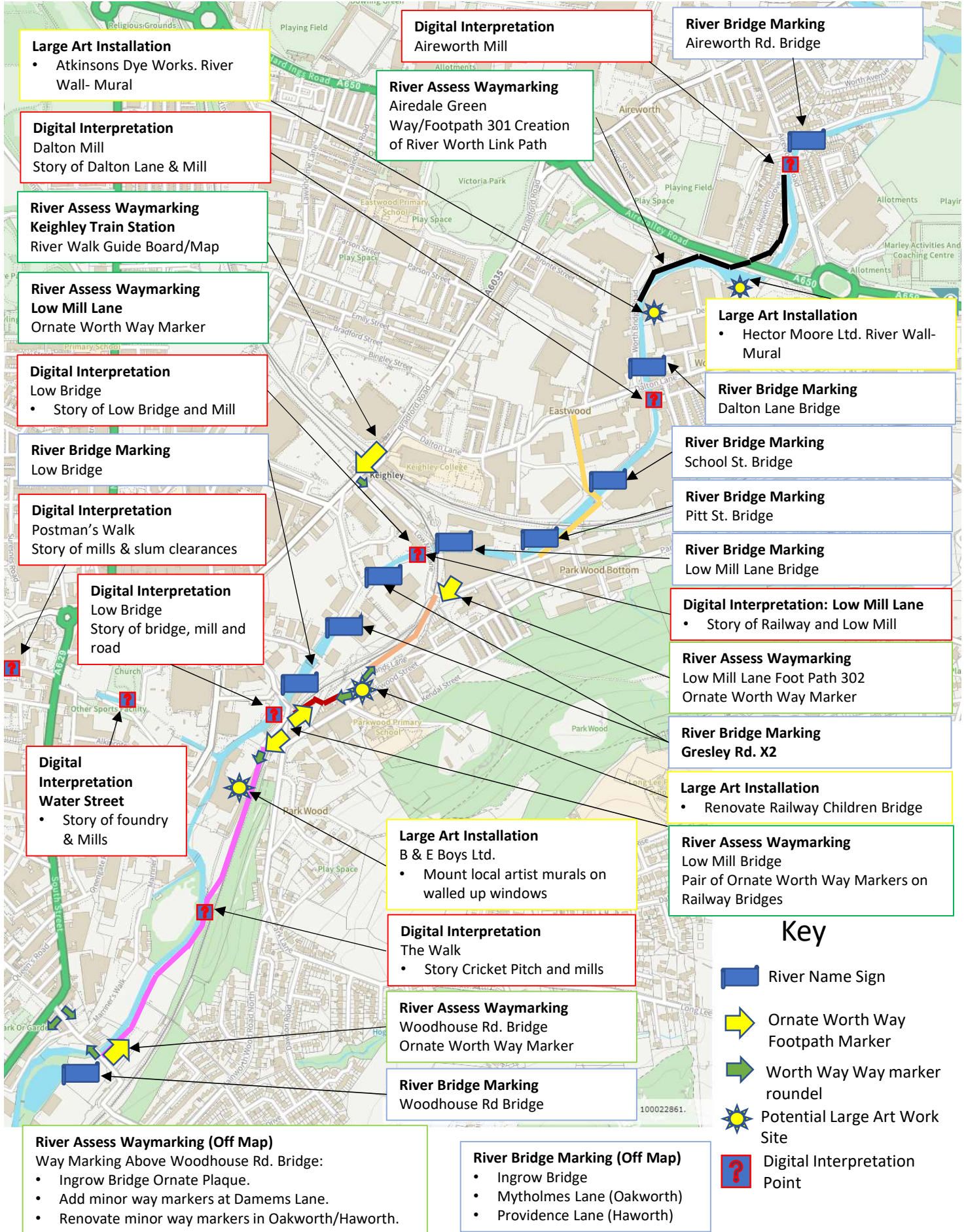


River Worth Art, Interpretation and Access Waymarking Map



River Worth Project Access Improvements

Footpath: Keighley 82 Rear of Aire Worth Grove

- Footpath clearance.

Bridleway: Keighley 82 Aire Worth Grove – Worth Bridge Rd.

- Bench Re-Painting.
- Bin Installation.
- River bank re-profiling and revetment.
- Footpath sweeping and vegetation cutting back.

Footpath 301 Brewery Ln. – Pitt St.

Closed due to subsidence, likely to re-open in March 2023 with temporary fix due to issues with cavities and gas main. After opening volunteers to:

- Cut back vegetation
- Litter pick
- Scrape leaves etc. off the path

Footpath 302 Low Mill Ln. – Leylands Ln.

- Cut back vegetation – 1m on either side of path
- Litter pick/Clear fly-tipping
- Scrape leaves etc. off the path
- Contractors re-surface broken surfaces with tarmac.
- Contractor repairs collapsing wall.

Footpath 301 Dalton Ln – Brewery Ln.

- Cut back vegetation
- Litter pick
- Scrape leaves etc. off the path
- Underplant with fruit-bearing trees.
- In river flow modification.

Footpath 302 Laylands Ln. – Park Ln.

Volunteers could:

- Cut back vegetation.
- Litter Pick
- Scrape leaves etc. off the path

North Beck - Water Lane

Volunteers to:

- Remove leaves from the path.
- Re-Surface path to steps.
- Litter Pick

The Walk Footpath 77

Volunteers could:

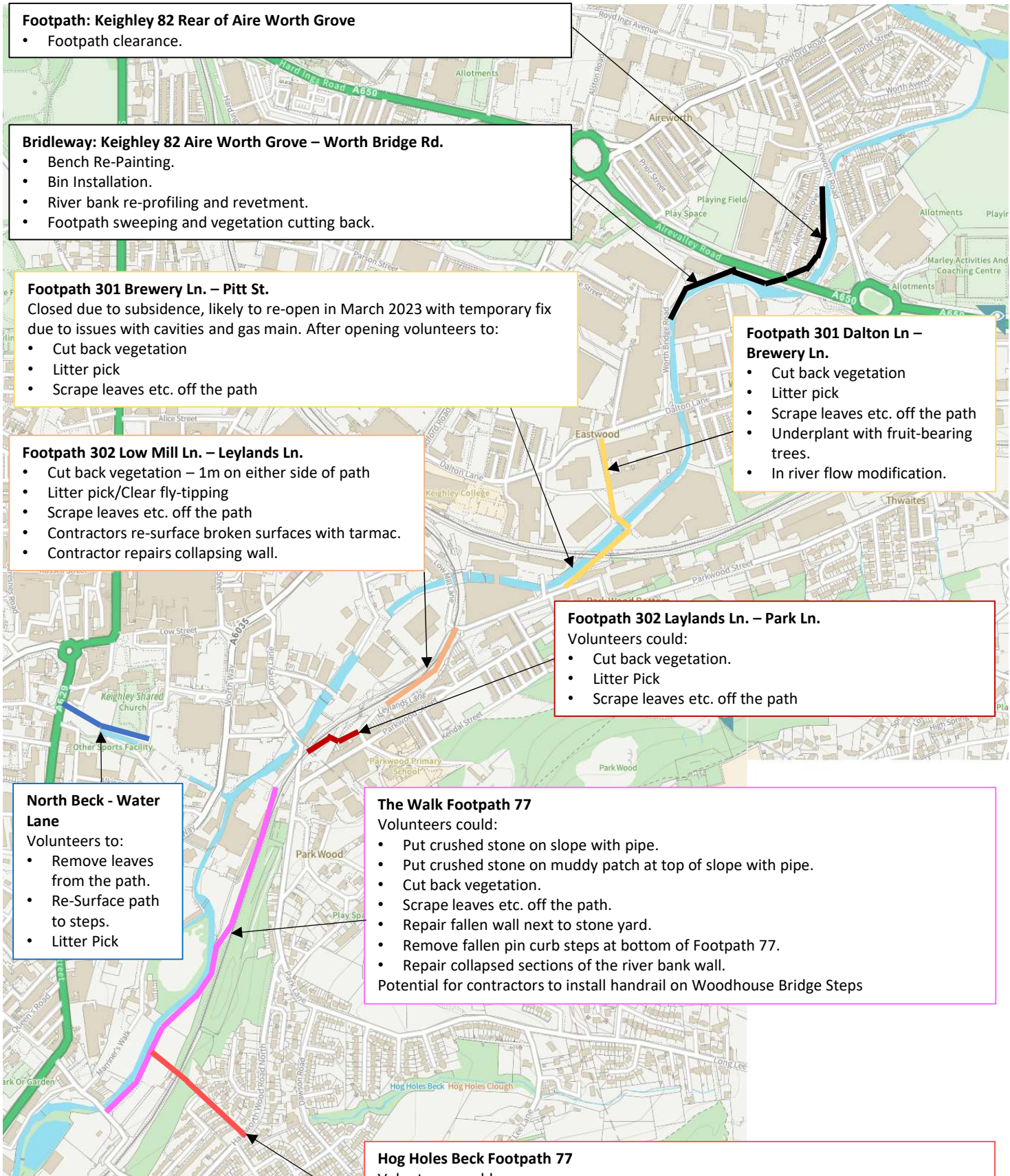
- Put crushed stone on slope with pipe.
- Put crushed stone on muddy patch at top of slope with pipe.
- Cut back vegetation.
- Scrape leaves etc. off the path.
- Repair fallen wall next to stone yard.
- Remove fallen pin curb steps at bottom of Footpath 77.
- Repair collapsed sections of the river bank wall.

Potential for contractors to install handrail on Woodhouse Bridge Steps

Hog Holes Beck Footpath 77

Volunteers could:

- Remove leaves from the path.
- Remove woody debris from the channel.
- Work out location of blockage in culvert damaging wall – chase with CBMDC
- Work with Bradford flood team to keep beck in the channel.



River Worth Project Riparian Habitat Improvements

Footpath: Keighley 82 Aire Worth Grove

- Conservation Mowing Regime.
- Autumn Bulb Planting (Native bulbs).
- Planting sparse standard bankside trees.
- Restoration of stone seat planter.
- Community Rubbish Clearance at the Back of houses.

Bridleway: Keighley 82 Aire Worth Grove – Worth Bridge Rd.

- Removal of Further Stone from Malcolm's Weir.
- Installation of new fence to stop debris falling in river from Hector Moore Ltd.
- Bin Installation
- River bank re-profiling, coir matting, and green revetment to stop bankside erosion under footpath.

Footpath 301 Brewery Ln. – Pitt St.

- Thin Trees.
- Underplant with fruit-bearing trees.
- Repair collapsed bank top wall on Pitt St. at the junction with Alice St.

Footpath 302 Low Mill Ln. – Leylands Ln.

- Dense planting of scrub on open space below laylands lane.
- Fence off fly-tipping hot spot below Leylands Ln.
- Litter Pick

North Beck - Water Lane

- Volunteers to:
- Remove leaves from the path.
 - Re-Surface path to steps.
 - Litter pick.

The Walk Footpath 77

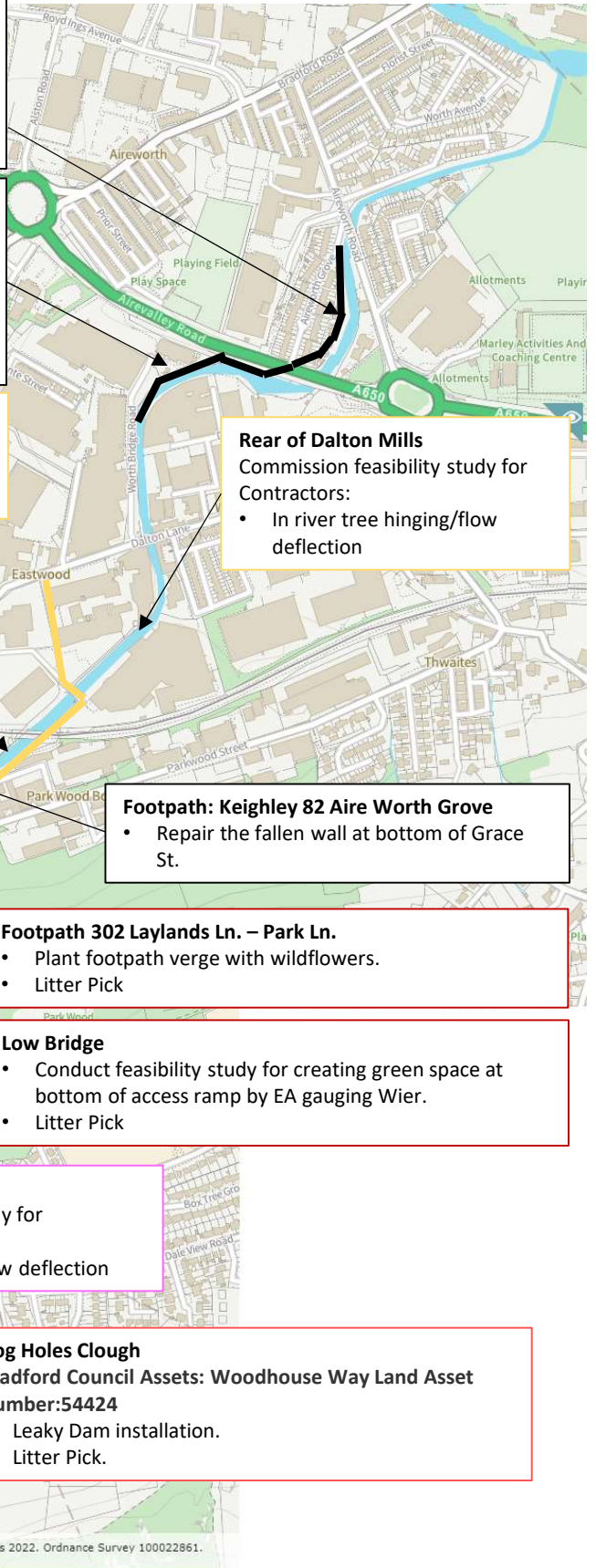
- Commission feasibility study for Contractors:
- In river tree hinging/flow deflection

Hog Holes Clough

- Bradford Council Assets: Woodhouse Way Land Asset Number:54424
- Leaky Dam installation.
 - Litter Pick.

Hog Holes Beck Footpath 77

- Remove Bankside Woody Debris with the potential to block the channel.
- Work with Bradford flood team to keep beck in the channel.
- Pollution Hunt misconnections and improve water quality.



Rear of Dalton Mills
Commission feasibility study for Contractors:

- In river tree hinging/flow deflection

Footpath: Keighley 82 Aire Worth Grove

- Repair the fallen wall at bottom of Grace St.

Footpath 302 Laylands Ln. – Park Ln.

- Plant footpath verge with wildflowers.
- Litter Pick

Low Bridge

- Conduct feasibility study for creating green space at bottom of access ramp by EA gauging Wier.
- Litter Pick